
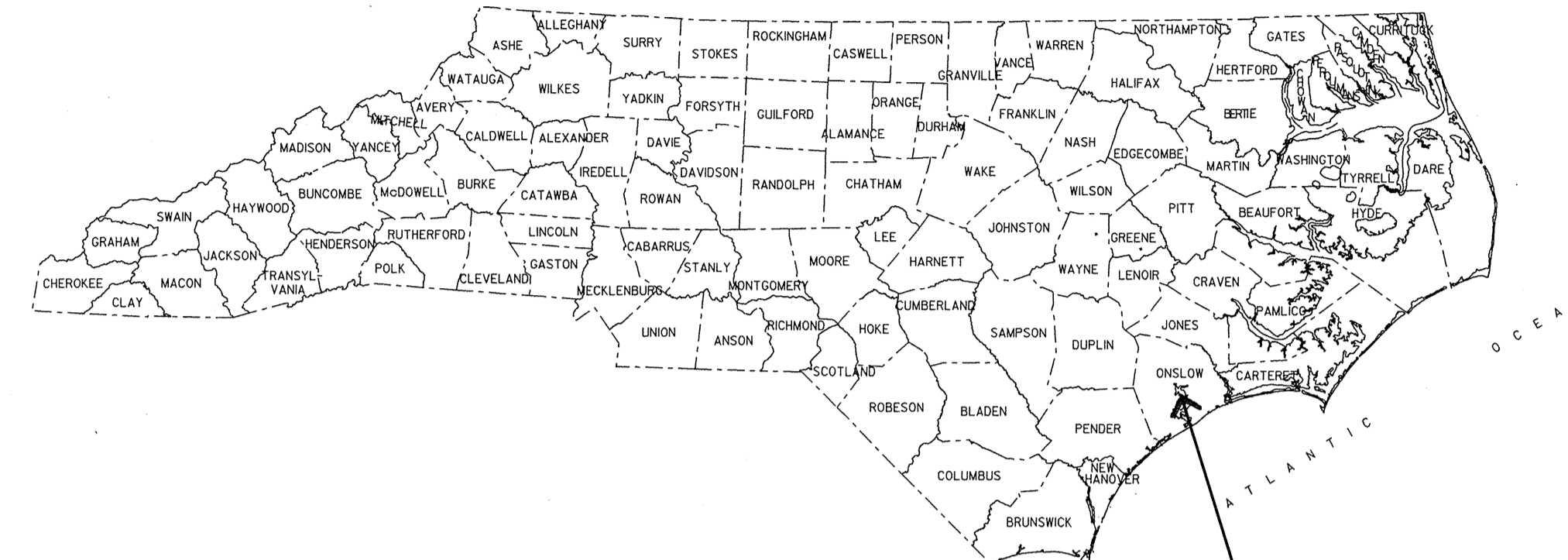


PROPOSED HIGHWAY LANDSCAPE DEVELOPMENT PROJECT

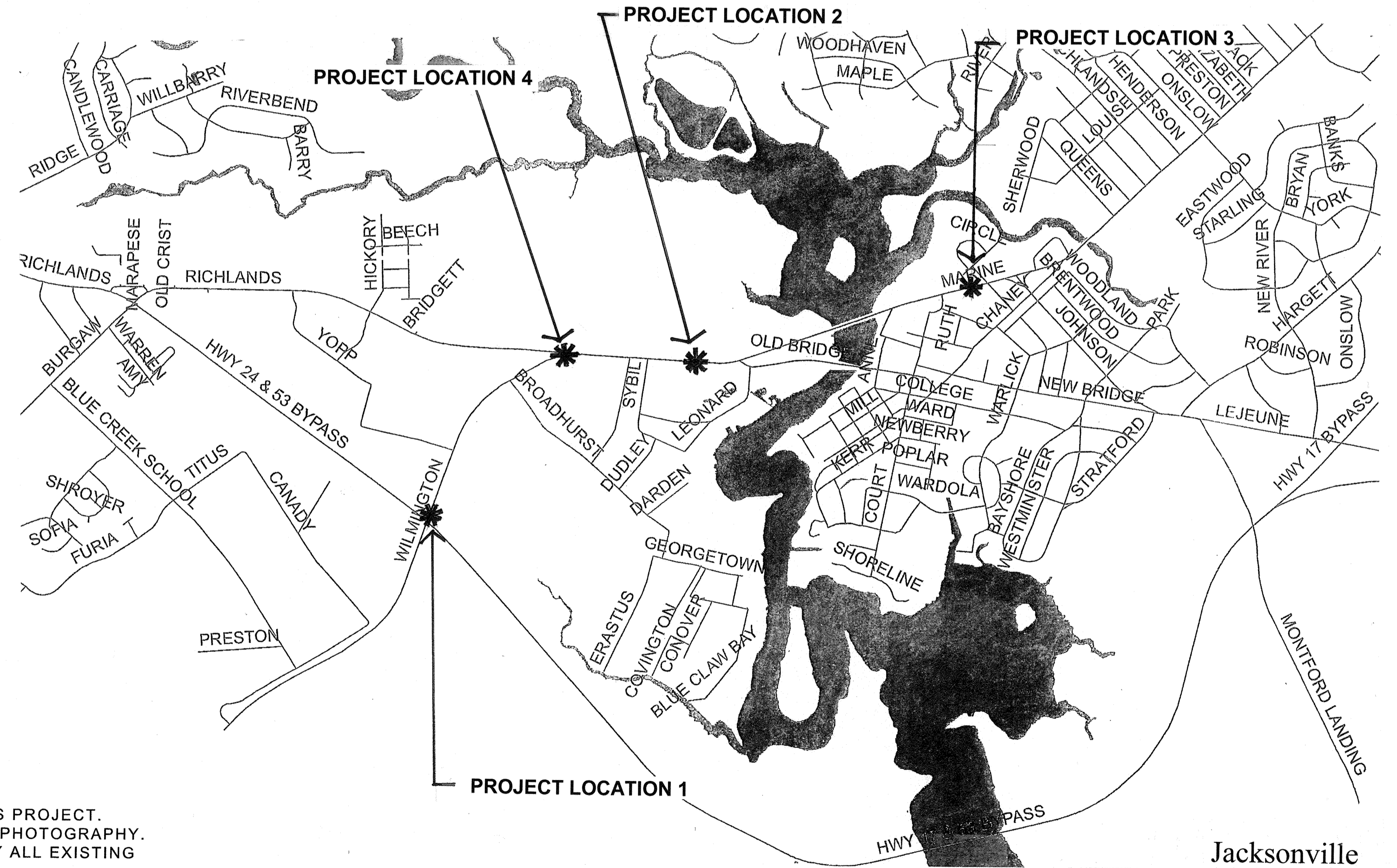


T.I.P. #	STATE PROJECT W.B.S. #	SHEET #	SHEET # TOTAL
		L1	6
FED. PROJ. #	DESCRIPTION		DIVISION
	landscape		3

PROJECT: Landscape Enhancement Projects Jacksonville, North Carolina



Project Location



NOTE:
 A SURVEY WAS NOT PERFORMED FOR THIS PROJECT.
 THE PLANS WERE CREATED FROM AERIAL PHOTOGRAPHY.
 CONTRACTOR WILL NEED TO FIELD VERIFY ALL EXISTING
 FEATURES.

CONVENTIONAL SYMBOLS

County Line.....	-----
City or Town Line.....	-----
Exist. Right of Way Line Marker.....	-----▲-----
Prop. Right of Way Line Marker (By Others).....	-----▲-----
Prop. Right of Way Line Marker (By Contract).....	-----▲-----
Exist. Control of Access Line.....	-----○-----
Prop. Control of Access Line.....	-----○-----
Property Line.....	-----
Easement Line.....	-----
Slope Stake Line.....	-----
Exist. Fence.....	-----
Prop. Woven Wire Fence.....	-----
Prop. Chain Link Fence.....	-----
Exist. Road.....	-----
Prop. Road.....	-----
Guardrail.....	-----
Survey Line.....	-----
Denotes Line Equality.....	-----
Bridge.....	-----
Culvert.....	-----
Railroad.....	-----
Woods.....	-----
Exist. Telephone Pole.....	-----
Prop. Telephone Pole.....	-----
Tower Pole and Line.....	-----
Exist. Power Pole.....	-----
Prop. Power Pole.....	-----
Sanitary Sewer Line.....	-----
Water Line.....	-----
Gas Line.....	-----
Picnic Shelter.....	-----
Regeneration.....	-----
Reforestation.....	-----


INDEX OF SHEETS:

- L1...TITLE SHEET
- L2...PROJECT 1
- L3...PROJECT 2 & 3
- L4...PROJECT 4
- L5...DETAILS
- L6...IRRIGATION NOTES

PREPARED BY: DATE: APRIL 2013

REVISIONS

DATE	DESCRIPTION



STATE OF
NORTH CAROLINA
 DEPARTMENT OF TRANSPORTATION

LOCATION: Jacksonville, North Carolina
TYPE of WORK: Landscape Enhancement Projects
COUNTY: Onslow

2004 American Standard for Nursery Stock
 2012 NCDOT STANDARD SPECIFICATIONS
 PREPARED FOR CITY OF JACKSONVILLE
 BY N. NIKOLAIEV, RLA